





FOR CONTINUATION,  
 SEE DRAWING NO. 0033

**NOTES**  
 1. Refer to drawing number B1297000/200.01b/0001 to 0015 for Tree Survey - December 2012 Root Protection Zones.

**KEY**

-  **All items to be removed and taken to contractors storage off site unless otherwise stated.**
-  Area of managed vegetation to be retained shall be protected by temporary 2m high steel tube and wire mesh fence in accordance with BS 5837. Areas of management vegetation to be retained that are remote from the construction works may be protected by timber post and three wire fence.
-  Area of Hedges, trees, fence lines and scrub
-  Hedge rows and fence lines

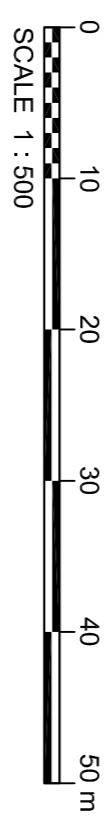
**SAFETY, HEALTH AND ENVIRONMENTAL INFORMATION**  
 In addition to the hazards/risks normally associated with the types of work detailed on this drawing, note the following:

**CONSTRUCTION**

**MAINTENANCE / CLEANING**

**DECOMMISSIONING / DEMOLITION**

It is assumed that all works will be carried out by a competent contractor working, where appropriate, to an approved method statement.



Rev	Rev. Date	INITIAL/ISSUE	ASC	RNS	SSG	RMD

Purpose of revision: [ ] Drawn [ ] Checked [ ] Rev'd [ ] Approved

Client: **JACOBS**  
 Simpson House, 6 Cherry Orchard Road, Gorton, Surrey, CR9 6BE  
 Tel: +44(0)2081 666 8212 Fax: +44(0)2081 74589  
 www.jacobs.com

Employer: **HOCHTIEF TRYPHAR**  
 LAND CONSTRUCTION  
 oxfordhouse-park

Project: **BEXHILL TO HASTINGS LINK ROAD**

Drawing title  
**PLANNING CONDITION 14  
 VEGETATION CLEARANCE  
 SHEET 34 OF 35**

Drawing status  
**ISSUE FOR REVIEW**

Scale  
 1:500 @ A1  
**DO NOT SCALE**

Jacobs No.  
 B1297000-PH2

Client no.  
 B1297000-PH2/3000.01a/0114

Drawing number  
**B1297000-PH2/3000.01a/0114**

Rev  
**R0**

This drawing is not to be used in whole or part other than for the intended purpose and project as defined on this drawing. Refer to the contract for full terms and conditions.